

References

Gresham, Thomas H.

1986 Report of Investigations of a Cemetery at Currytowne Station, Edgefield County, South Carolina. Southeastern Archeological Services, Inc. Prepared for Currytowne Associates, North Augusta, South Carolina.

Hendrix, G. Lee Corley and Morn McKay Lindsay

1980 The Jury Lists of South Carolina. Genealogical Publishing, Baltimore.

Hill, Claude M.

1986 Curryton Academy, 1854-1892. Manuscript in possession of the author, North Augusta, South Carolina.

Hill, Elizabeth R.

1984 Notes on Roper Family. On file at Edgefield County Archives.

1986 Untitled. Genealogical forms on Curry family. On file at Edgefield County Archives.

McClendon, Carlee T.

1970 Edgefield Marriage Records, Edgefield, South Carolina. R.L. Bryan, Columbia.

1977 Edgefield Death Notices and Cemetery Records. The Hive Press, Columbia, South Carolina.


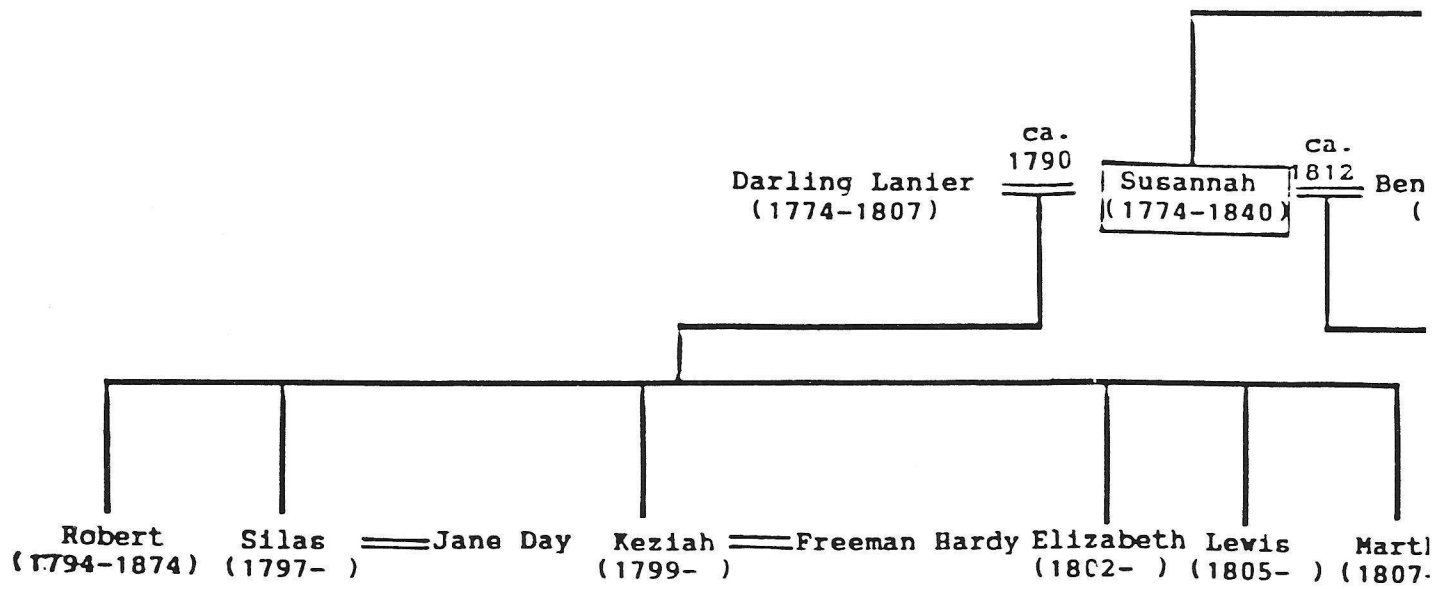
Moss, Bobby Gilmer

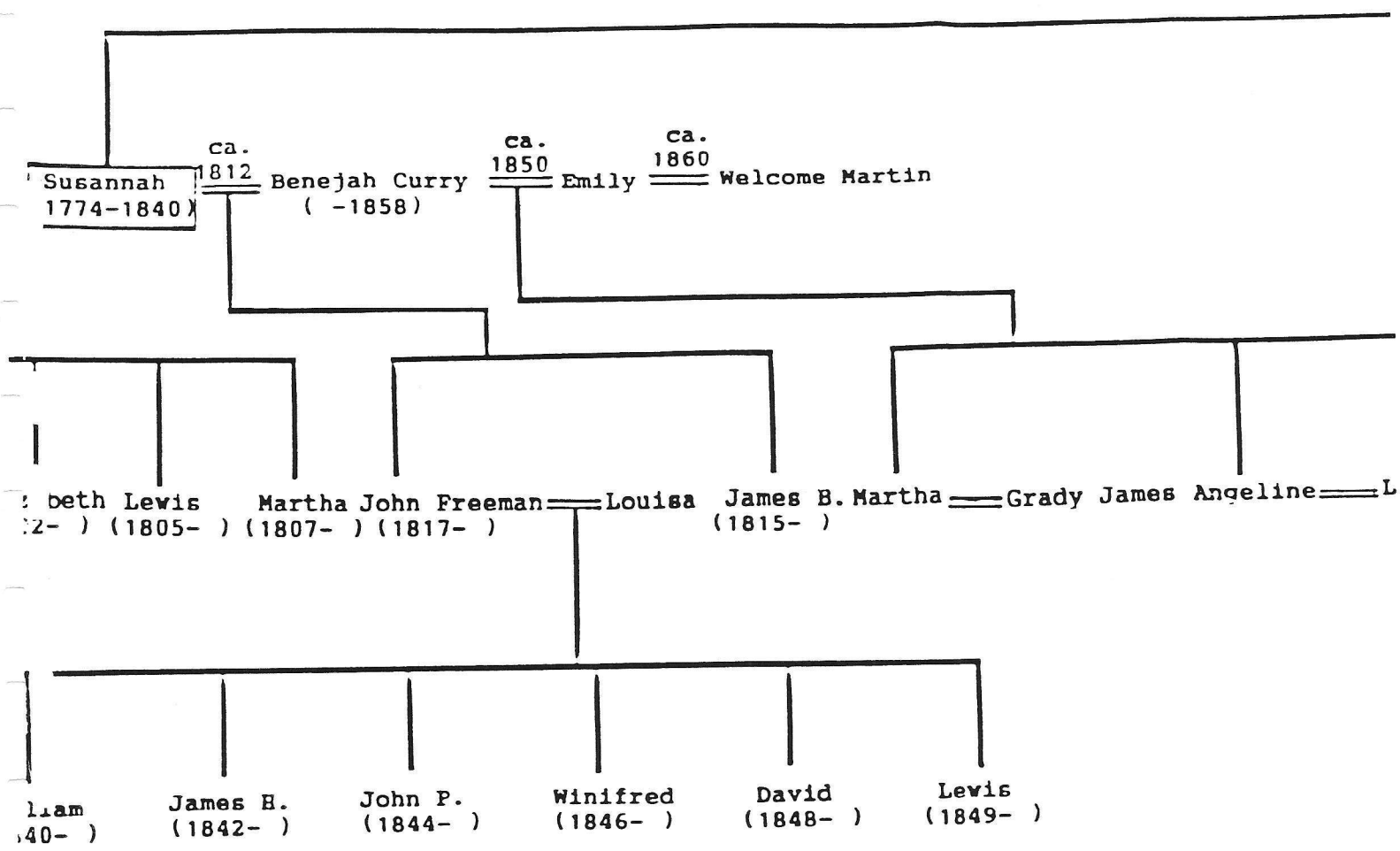
1983 Roster of South Carolina Patriots in the American Revolution. Genealogical Publishing, Baltimore.

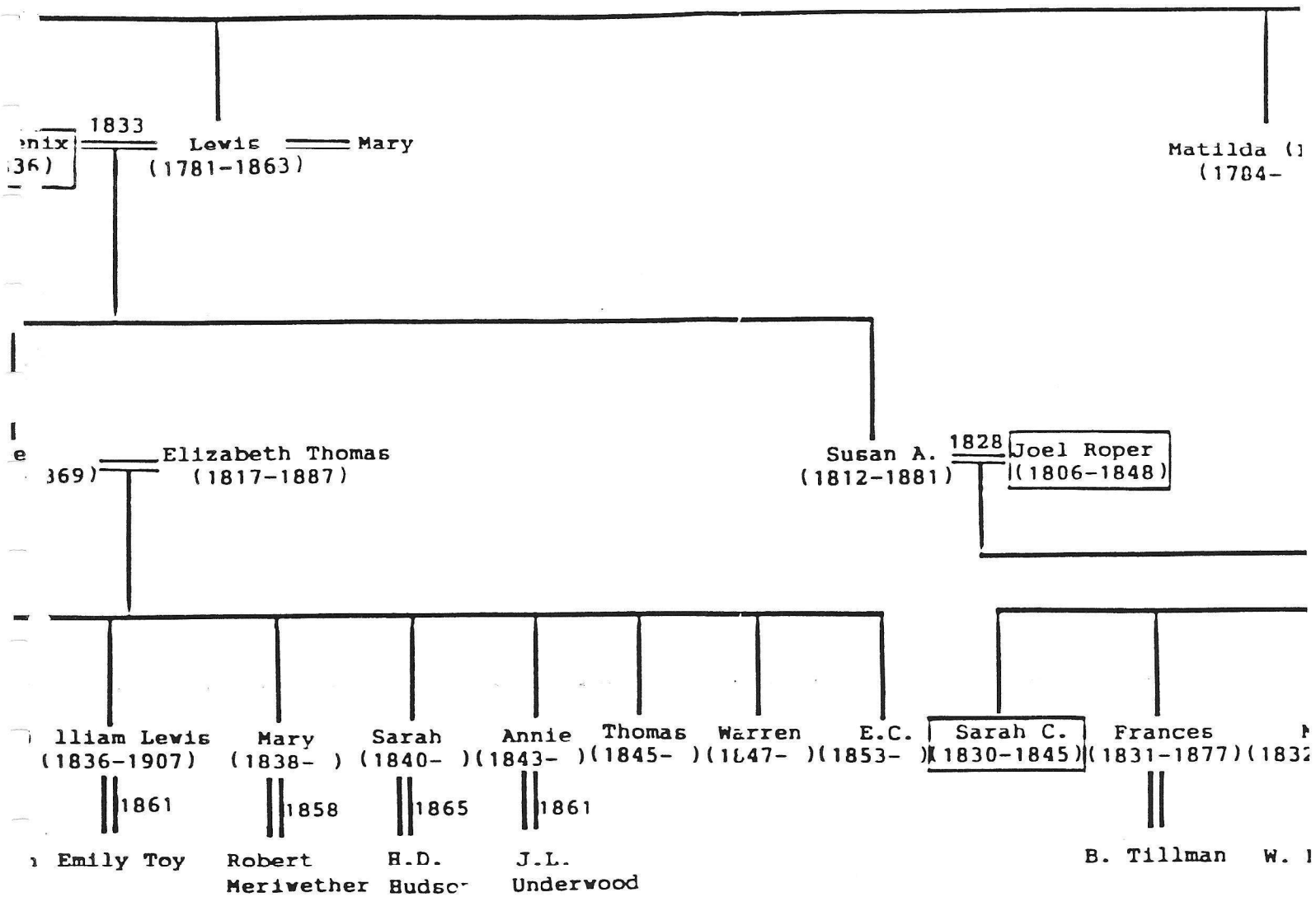
Young, Willie P. (compiler)

n.d. Abstracts of Old Ninety-Six and Abbeville District Wills and Bonds. Southern Historical Press, Easley, South Carolina.

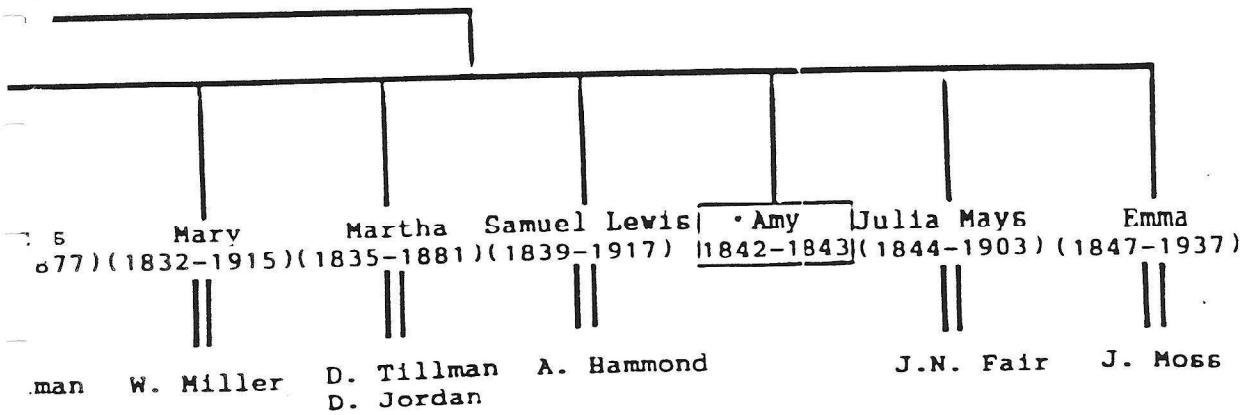
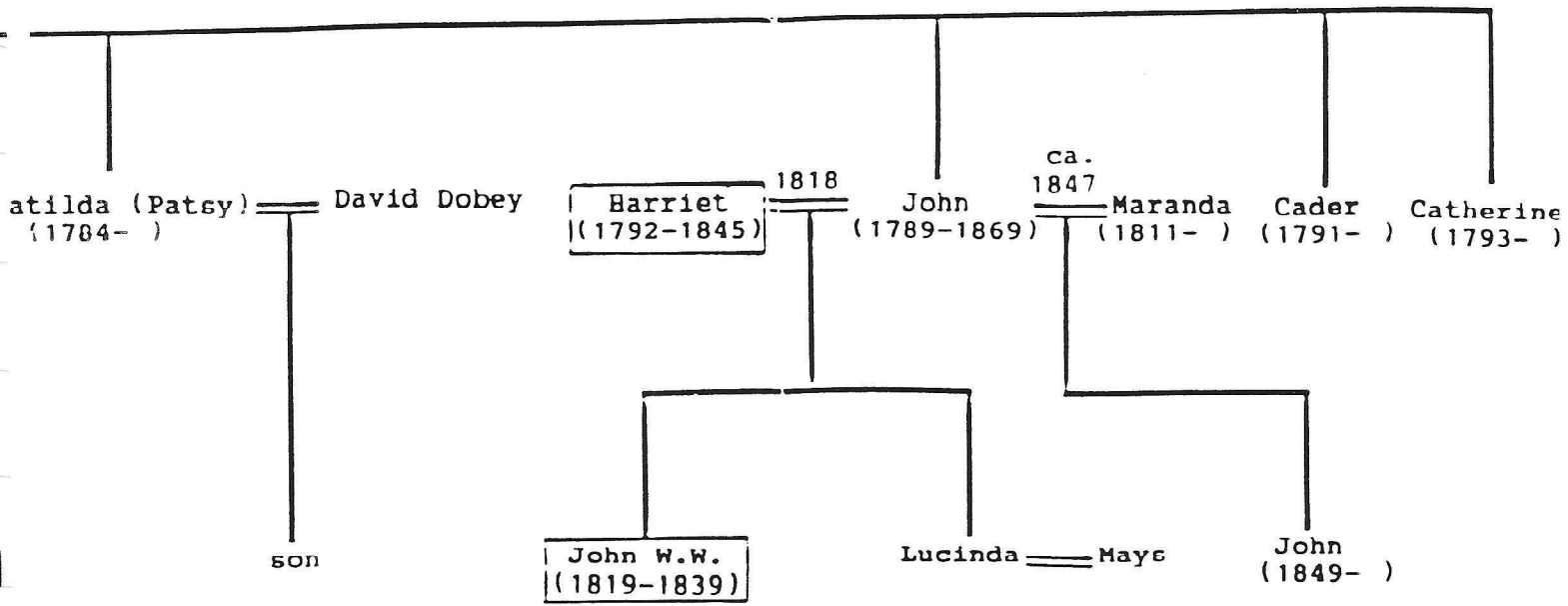
APPENDIX A: CURRY FAMILY GENEALOGICAL CHART

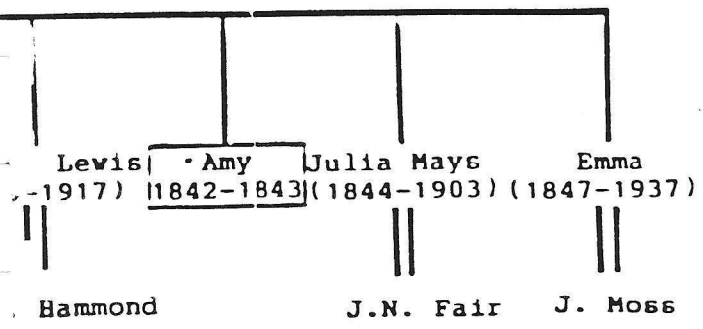
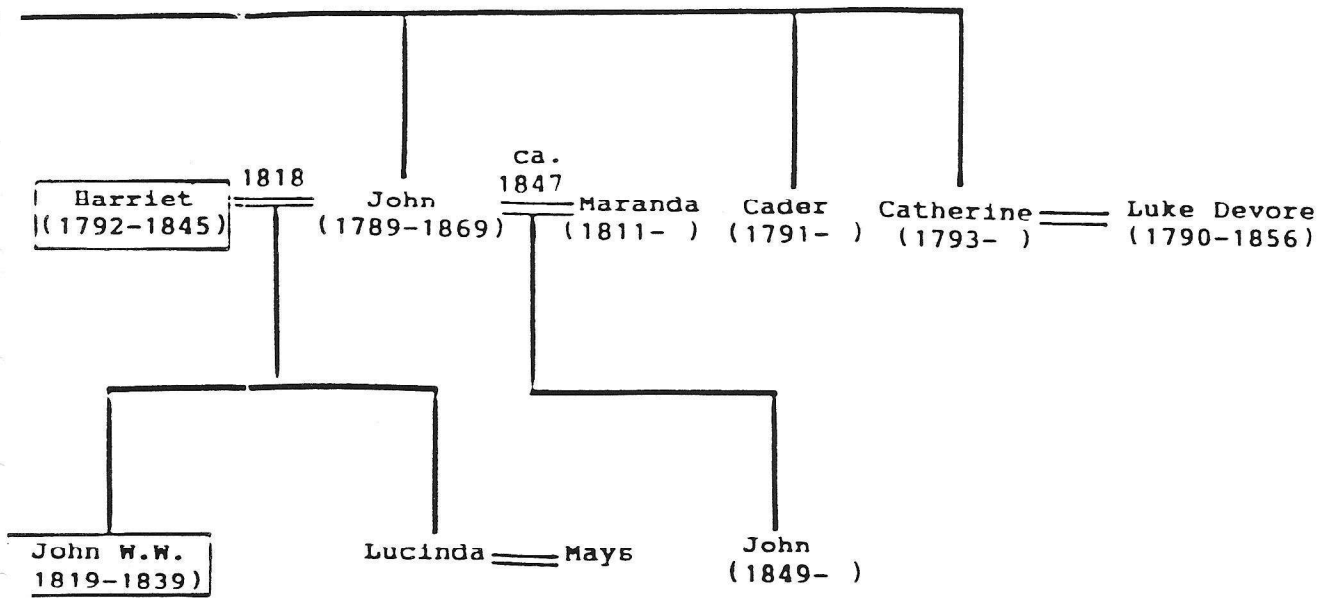






netery)





APPENDIX B: DEED SUMMARY OF CURRY LAND TRANSACTIONS

DEEDS: CURRY LAND SOLD TO FAMILY MEMBERS

Grantor	Grantee/ relationship	Date	Deed Book/ Page No.	Acreage	\$	Brief Description
John Curry	Susannah Lanear daughter	1809	29/379	100	100	Near head of Hardy's Br.; see Plat.
John Curry	His six children	1817	35/75	estate		This is a bond, not a will or deed; ap- pears to divide his estate among his six children.
John Curry, Sr.	Lewis Curry son	1818	40/233	362	2600	Adjoins Benager Curry to the NE.
Benager Curry	John Curry brother-in-law	1830	44/330	200	300	Part of two tracts (total 1338 ac) ori- ginally granted to John Curry on west side of Shaws Creek.
John Curry	Lucinda Mays daughter	ca. 1842	EEE/18	Negroes	Gift	-----
Lewis Curry	Joel Curry son	ca. 1842	DDD/615	374	2534	2/3 of jointly pur- chased Simon Han- cock Tract; adjoins Joel Curry, Lewis Curry, and John Mays on west.
Lewis Curry	Joel Curry son	1855	III/185	130	1200	1/3 of jointly pur- chased Simon Han- cock Tract; on both sides of plank road.
James Curry John Curry	Silas Lanear half-brother	1859	KKK/141	536	5360	Adjoins Joel Curry.
John Curry	Maranda, wife John, son	1868	OOO/510	403	Gift	Tract near Stage Road; wife receives "mansion".

DEEDS: CURRY LAND BOUGHT FROM NON-FAMILY MEMBERS

Grantee	Grantor	Date Written	Deed Book/ Page No.	Acreage	\$	Brief Description
Christian Curry	Arthur Watson	1787	3/325	100	--	Part of Watson tract; on branch of Dry Creek.
Lewis Curry	Richard Covington	1811	31/234	124.5	622	On Sweetwater Creek; includes premises.
John Curry, Jr.	Jacob Earnest, Sr.	1814	32/421	640	800	Ridge tract; on Little Horse Creek, to Nappers Branch.
John Curry	William C. Harden	1814	32/172	--	--	Mortgage, paid up; no transfer of land.
John Curry, Sr.	Daniel Richardson	1814	32/57	300	200	West side of Shaws Creek.
Lewis Curry	Whitfield Brooks	1823	40/381	55	450	Near Cherokee Ponds; adjacent to Robert Hardy on all sides.
John Curry	John Hancock	1823	40/292	60	600	On Stephens Creek; part of 1284 tract.
John Curry	James Scott	1823	40/291	250	1250	On Stephens Creek; part of tracts bought by David Siegler in 1768 and 1773.
John Curry	Robert T. Samuel	1824	41/349	252.5	252.5	On Chavers Creek
Benager Curry	Charles Bussey	1827	43/340	365	600	On south side of Sweetwater Creek

DEEDS: CURRY LAND BOUGHT FROM NON-FAMILY MEMBERS, continued

Grantee	Grantor	Date Written	Deed Book/ Page No.	Acreage	\$	Brief Description
Lewis Curry	Martha Hancock, Est.	1827	43/199	173	560	Adjacent to L. Curry, J. Curry, P. Hancock, and G. Delaughter.
John Curry	Martha Hancock, Est.	1827	43/274	187	681	On Sweetwater Creek and Martintown Road.
Lewis Curry	George Delaughter	1830	45/118	180	2100	On Stevens Creek; originally John Hardy's.
Lewis Curry/ Joel Roper	Mary Moseley, et al.	1830	45/7	500	2025	On Dry Creek; formerly Hog and Jeter tracts.
Lewis Curry	John R. Bartee	1832	46/370	140	1600	South side of Sweetwater Creek
Lewis Curry	James Terry	1838	CCC/90	400	3800	On Stephens Creek; originally John Hardy's.
Benajah Curry	Sarah A. Quarles	1841	CCC/94	100	500	On Sweetwater Creek; includes old field purchased by John Day from Joel Curry.
Joel Curry	Joseph, Joseph P., and Abigale Lloyd	1846	EEE/28	539	3774	Three parcels.
James/Freeman Curry	Joseph Charris	1848	EEE/497	28	140	Adjoining Joel Curry to the north.

DEEDS: CURRY LAND BOUGHT FROM NON-FAMILY MEMBERS, continued

Grantee	Grantor	Date Written	Deed Book/ Page No.	Acreage	\$	Brief Description
John Curry	Piequet & Cummings (exc.)	1846	FFF/51	563	809	Estate of John Foy; east side of Stage Rd.
Joel Curry	Morris & Morris (exc.)	1849	FFF/310	471	1500	Estate of Joseph Morris; Joel Curry to the West.
James Curry	Robert J. Butler	1849	GGG/206	71	150	Joseph Jones tract.
Joel Curry/ George Bell	Washington, Sarah Geiger	1853	HHH/120	8	1125	Half interest in N.L. Griffin warehouse and residence in Hamburg

DEEDS: CURRY LAND SOLD TO NON-FAMILY MEMBERS.

Grantor	Grantee	Date Written	Deed Book/ Page No.	Acreage	\$	Brief Description
John Curry	George Anderson	1833	46/320	305	3000	Tract is plantation where John Curry resides; Lewis Curry to the south.
Joel Curry & wife	Daniel Prescott	1835	47/257	542	578	Inheritance of wife, Elizabeth Thomas Curry; on both sides of Horn Creek
Lewis Curry	Reason Lanham	1846	EEE/5	12	64	Head of Sweetwater Creek.
John Curry	Thomas Shaw	1849	FFF/76	344	400	Head of Franklin Branch.
Joel Curry & wife	Daniel Prescott	1849	FFF/448	542	144	Wife's estate; on both sides of Horns Creek.
Lewis Curry	Plank Road Co.	1850	GGG/40	1027.5	6700	Upper Cherokee Ponds; on Stage Road.
Benajah Curry	A.P. Butler	1855	III/295	143	---	Adjacent to Getzen's and Shaw's.
Joel Curry	Curryton Seminary	1853	HHH/227	100	1	Bounded on north by Planks Road; on all other sides by Joel Curry.
Benajar Curry & James Curry	Thomas Shaw	1857	JJJ/544	8.5	130	Head of Sweetwater Creek, east side of Notches Road.
Joel Curry (pres.)	Rebecca Foy	1860	KKK/262	17	150	Tract granted to Hamburg and Edgefield Plank road Cos. is between Plank Road and Public Road.
Joel Curry	Daniel Hayward	1863	LLL/274	1348	26,960	See Plat of this tract; sold via power of attorney in Robert Meriwether.

DEEDS: CURRY LAND SOLD TO NON-FAMILY MEMBERS, continued

Grantor	Grantee	Date Written	Deed Book/ Page No.	Acreage	\$	Brief Description
Joel Curry	Thomas B. Reese	1860 (rec. 1887)	12/172	1017	13,000	Lloyd Tract and B K tract; bounded on east by Stevens Creek.
Joel Curry	Thomas B. Reese	1860 (rec. 1887)	12/175	260	2,345	On west side of Stevens Creek; all else bounded by Joel Curry.
Joel Curry	Hugh A. Shaw	1850 (rec. 1902)	16/471	103	257	Between road to Mt. Lenbanon Ch. and road between Anderson and 5 Notches Rd.
John Curry	Mrs. Fary Covar	1909	22/703	40	200	Part of George Mays place; bounded on north and east by John Curry.
John Curry	William Powell	1911	J/36	200	1300	Nature of transaction unclear.
John Curry	William Powell	1914	24/702	200	1300	Same property as above, with mortgage.

